WHITTIER HISTORIC RAILROAD PLAZA

WHITTIER, AK

100% DESIGN DEVELOPMENT

USKH WO: 1433100

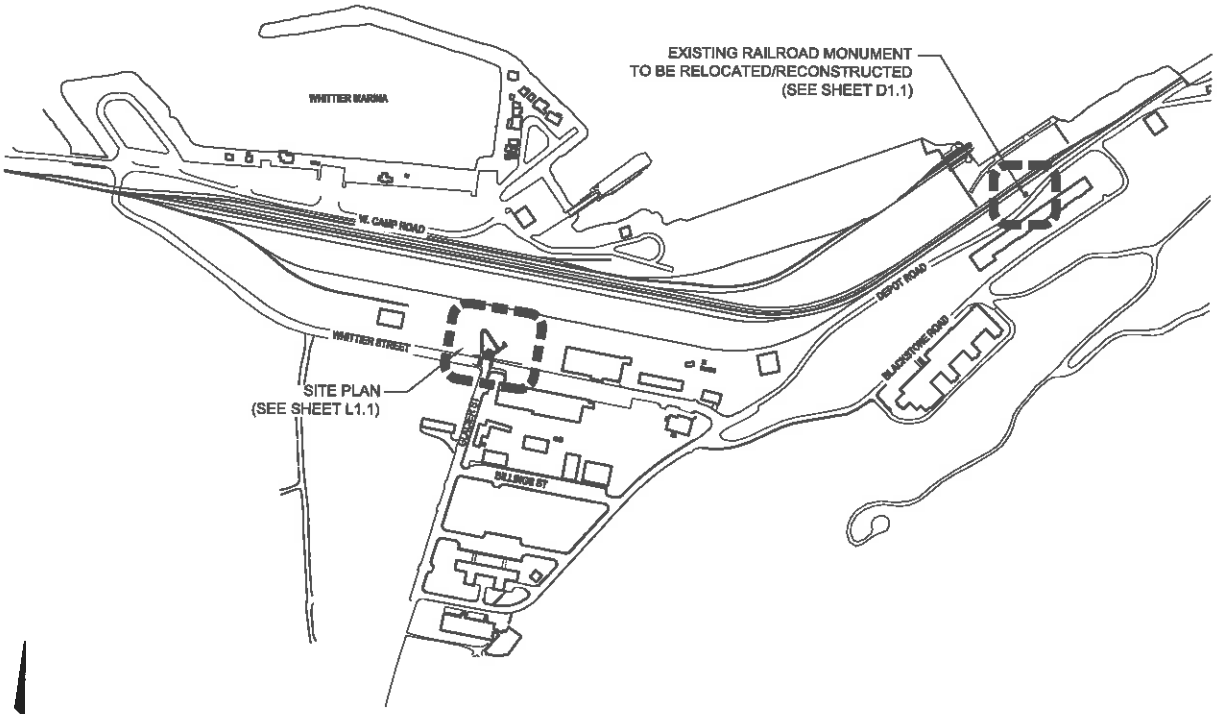

NOT TO SCALE

REFERENCE MAP

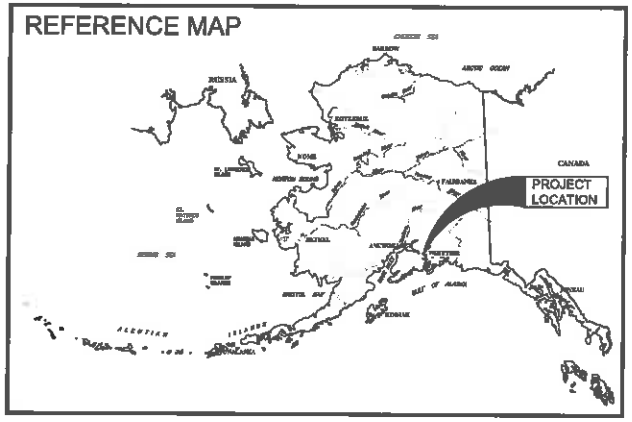

CONSTRUCTION DOCUMENTS

SHEET INDEX

	COVER SHEET
S1.0	SURVEY CONTROL PLAN
D1.1	DEMOLITION PLAN
L1.1	SITE PLAN
L2.1	PLANTING PLAN
L5.1	DETAILS
L5.2	DETAILS
L5.3	DETAILS
L5.4	DETAILS
L5.5	DETAILS
L5.6	DETALS
L5.7	DETAILS
E1.0	ELECTRICAL LEGEND, PLAN, AND DETAILS
E1.1	ENLARGED ELECTRICAL PLAN

USKH

SHARED VISION. UNIFIED APPROACH.

Architecture • Engineering • Surveying
Planning • Environmental Services

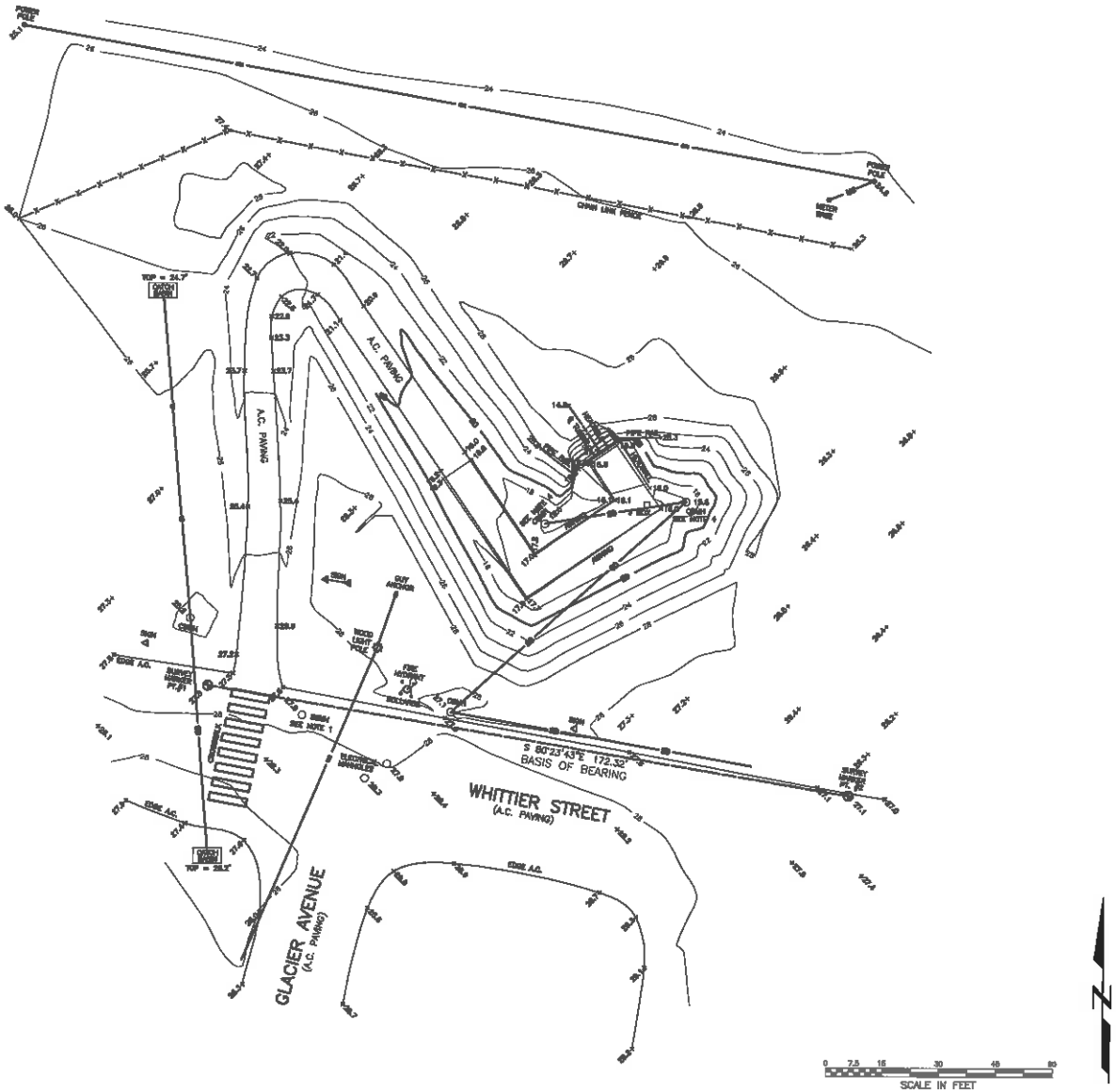

WHITTIER HISTORIC RAILROAD PLAZA PROJECT

LYING WITHIN A PORTION OF U.S. SURVEY NO. 2559
(ALASKA RAILROAD CORPORATION NO. 6450)

PROJECT CONTROL

POINT	NORTHING	EASTING	ELEVATION	DESCRIPTION
1	5000.00	5000.00	27.77	1" SURVEY MARKER
2	4971.25	5188.81	27.13	1" SURVEY MARKER

EXISTING RAILROAD MONUMENT

NOTES

1. BASIS OF VERTICAL CONTROL IS TOP OF SEWER MANHOLE PER A DRAWING PREPARED BY PND, INC. "WHITTIER UNDERPASS DESIGN-BUILD" DATED 7/23/01.
2. FIELD SURVEY WAS COMPLETED NOVEMBER 25, 2013.
3. CONTOURS ARE IN FEET, WITH 2 FOOT INTERVALS.
4. FIELD INLET LOCATIONS PER "RS-BUILT" DRAWINGS. LOCATIONS COVERED IN ICE AT TIME OF SURVEY.

TOPOGRAPHIC SURVEY

GASTALDI LAND SURVEYING, LLC
2000 E. DOWLING ROAD, SUITE 8
ANCHORAGE, ALASKA 99507

Grid: WHITTIER	Scale: 1"=25'	Date: 12/3/2013	SIG 13-04 PG: 14
Drawn: V.E.	File No.: WHITTOPO	Checked By: J.A.G.	

STATE OF ALASKA 49TH

REVISIONS

No.	Date	Revision	By

www.USKH.com

Project:
Whittier Historic Railroad Plaza

City of Whittier
Whittier, AK

Project Mgr.	KG
Drawn	VE
Checked	JAG
Date	JUNE 20, 2014

Sheet Contents:
TOPOGRAPHIC SURVEY

Sheet No.:
S1.1

USKH W.O. 1433100

FILE: I:\1433100\DWGS\L\SHEETS\1433100_WHITTIER PLAZA SURVEY SHEET.DWG PLOTTED: Jun 20, 2014 - 12:15:55 PM (Kim Graham)

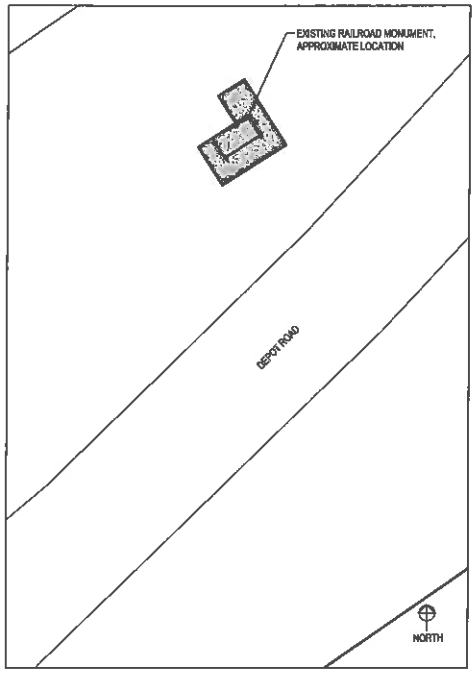

2 D1.1 RAILROAD MONUMENT EXISTING LOCATION
SCALE: 1" = 10'-0"

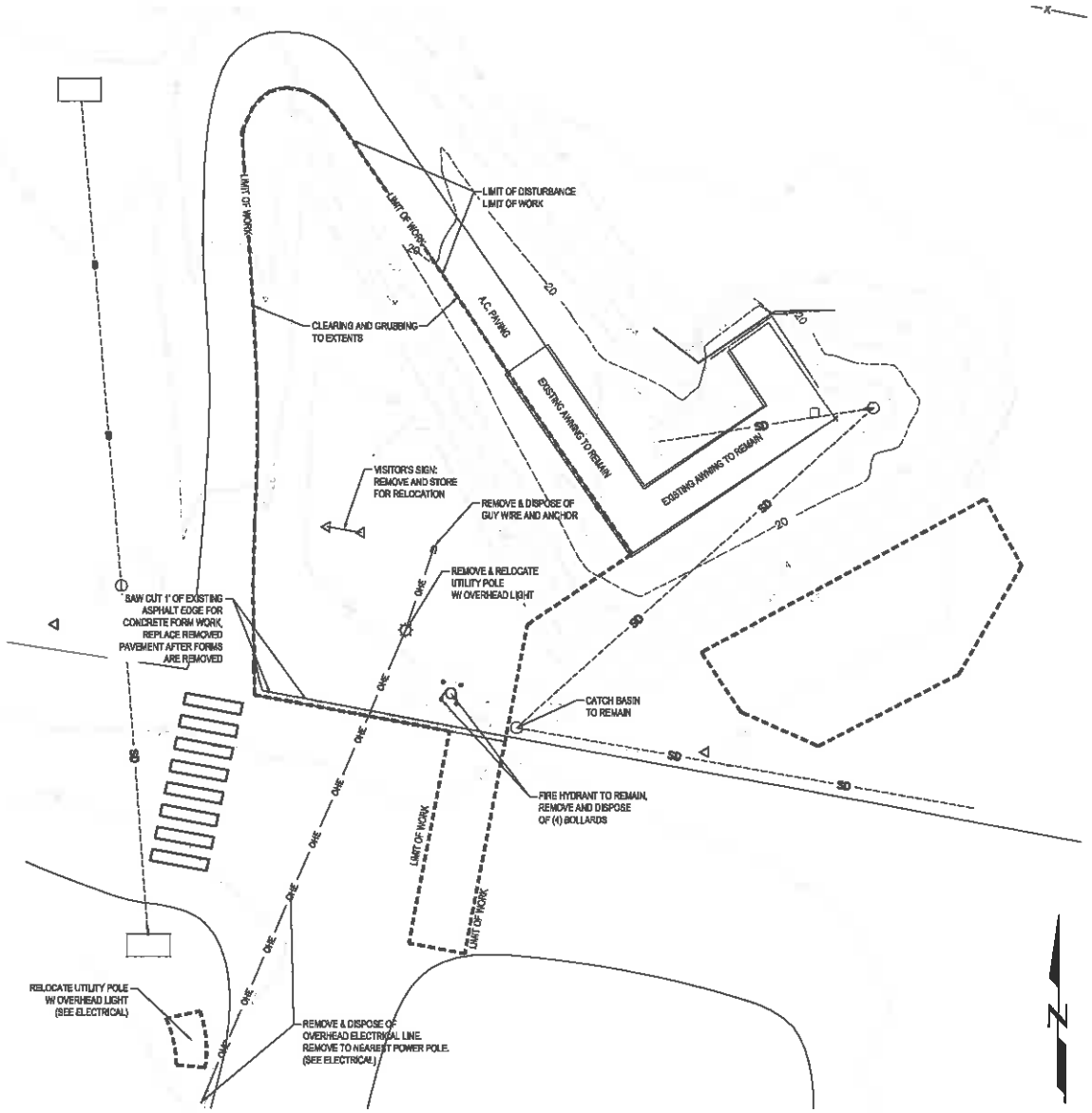

1 D1.1 LANDSCAPE DEMOLITION PLAN
SCALE: 1" = 10'-0"

STATE OF ALASKA 49TH
Michael Spaulding
No. 13492
PROFESSIONAL ENGINEER

REVISIONS			
No.	Date	Revision	By

www.uskh.com

Project:
Whittier Historic Railroad Plaza

City of Whittier
Whittier, AK

Project Mgr.	KG	
Drawn	KG	MS
Checked	JP	MS
Date	JUNE 20, 2014	

Sheet Contents:
CLEARING, GRUBBING, & DEMOLITION PLANS

Sheet No.:
D1.1

USKH W.O. 1433100

FILE: I:\1433100\DWGS\1\SHEETS\1433100_WHITTIER PLAZA LANDSCAPE SHEETS.DWG PLOTTED: Jun 20, 2014 - 12:08:33 PM (Michael Spaulding)

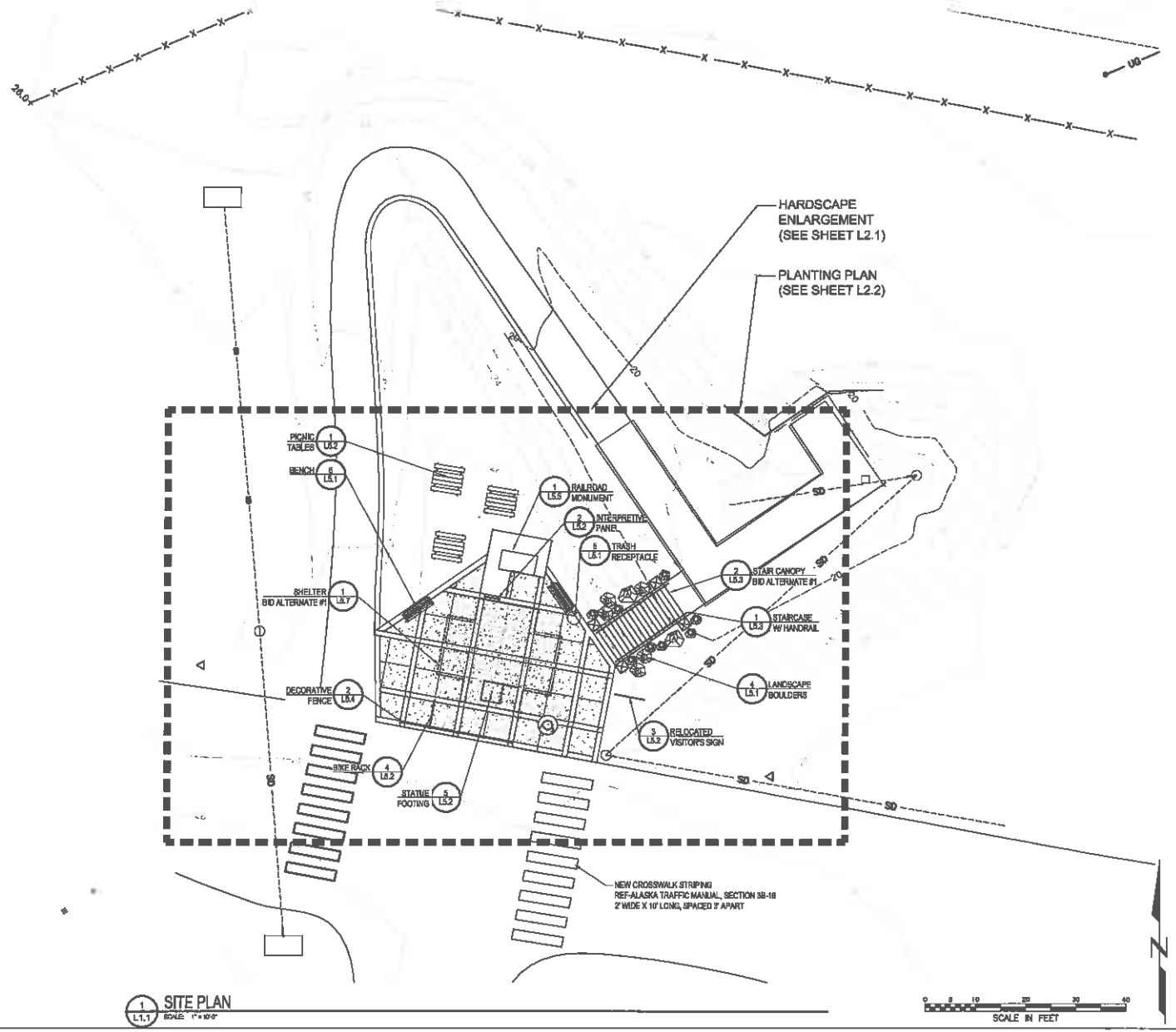

1 L1.1 SITE PLAN
SCALE: 1" = 10'-0"

FILE: I:\1433100\DWGS\L\SHEETS\1433100_WHITTIER PLAZA LANDSCAPE SHEETS.DWG PLOTTED: Jun 20, 2014 - 12:08:35 PM (Michael Sandman)

STATE OF ALASKA
Michael Spadaccini
No. 10492

No.	Date	REVISIONS Revision	By

USKH
Alaska's Most Trusted Architects
Architecture • Engineering • Surveying
Planning • Environmental Services

3815 W. Street
Anchorage, Alaska 99503
(907) 276-4048

844 4th Avenue,
Suite 102
Fairbanks, Alaska 99701
(907) 452-2121

3017 Clinton Drive
Suite 201
Juneau, Alaska 99801
(907) 790-3001

351 W. Parks Highway
Suite 200
Wasilla, Alaska 99654
(907) 376-7515

www.USKH.com

Project:
Whittier Historic Railroad Plaza

City of Whittier
Whittier, AK

Project Mgr.	KG	
Drawn	KG	MS
Checked	JP	MS
Date	JUNE 20, 2014	

Sheet Contents:
SITE PLAN

Sheet No.:
L1.1

USKH W.O. 1433100

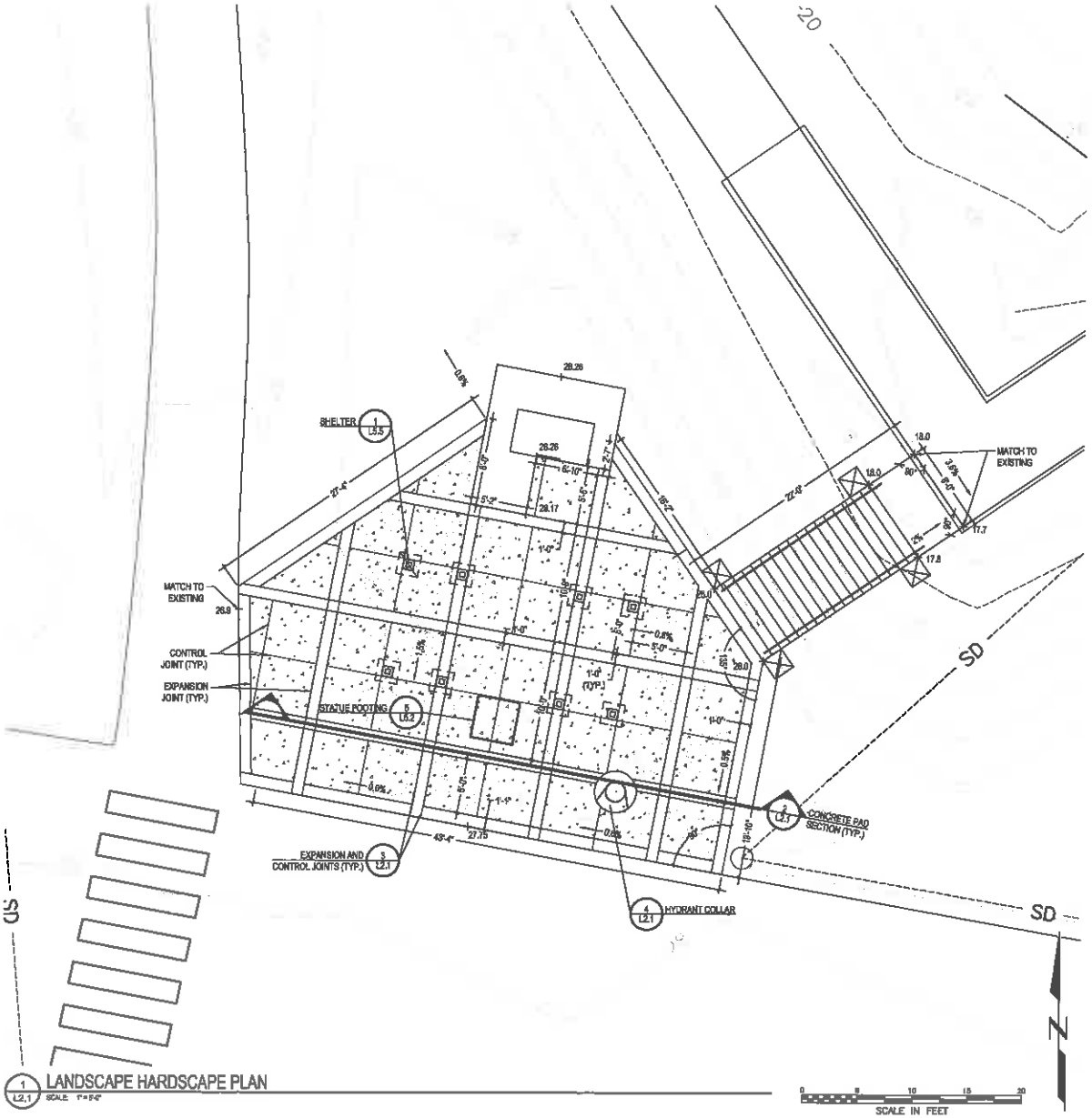

1 L2.1 LANDSCAPE HARDSCAPE PLAN
SCALE 1"=5'-0"

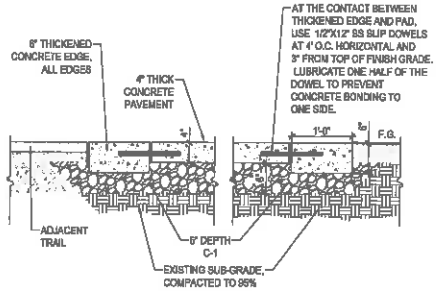

2 L2.1 CONCRETE PAD SECTION
SCALE 1"=1'-0"

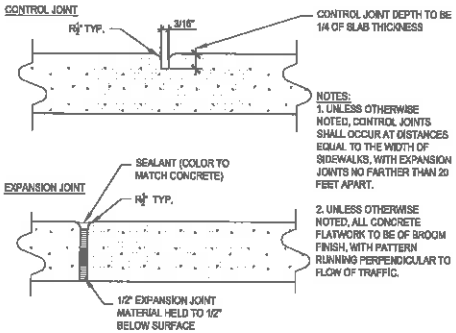

NOTES:
1. UNLESS OTHERWISE NOTED, CONTROL JOINTS SHALL OCCUR AT DISTANCES EQUAL TO THE WIDTH OF SIDEWALKS, WITH EXPANSION JOINTS NO FARTHER THAN 20 FEET APART.
2. UNLESS OTHERWISE NOTED, ALL CONCRETE FLATWORK TO BE OF BROOM FINISH, WITH PATTERN RUNNING PERPENDICULAR TO FLOW OF TRAFFIC.

3 L2.1 EXPANSION AND CONTROL JOINTS (TYP.)
SCALE: 3/8"=1'-0"

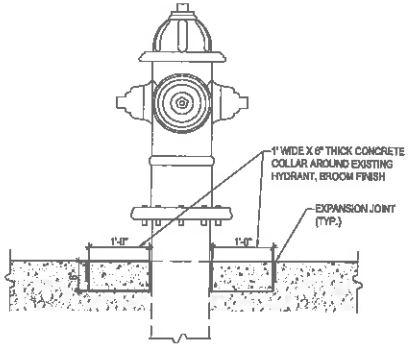

4 L2.1 HYDRANT COLLAR
SCALE: 1"=1'-0"

STATE OF ALASKA
Michael Speckman
No. 13692
12/20/14
PROFESSIONAL LANDSCAPE ARCHITECT

REVISIONS			
No.	Date	Revision	By

USKH
SHARED VISION. UNLIMITED APPROACH.
Architecture • Engineering • Surveying
Planning • Environmental Services
2515 'A' Street
Anchorage, Alaska 99503
(907) 276-4246
644 4th Avenue,
Suite 102
Fairbanks, Alaska 99701
(907) 452-5128
3517 Glacier Drive
Suite 201
Juneau, Alaska 99801
(907) 790-5901
251 W. Parks Highway
Suite 200
Wasilla, Alaska 99654
(907) 376-7515
www.USKH.com

Project:
Whittier Historic Railroad Plaza
City of Whittier
Whittier, AK

Project Mgr.	KG	
Drawn	KG	MS
Checked	JP	MS
Date	JUNE 20, 2014	

Sheet Contents:
HARDSCAPE ENLARGEMENT

Sheet No.:
L2.1

USKH W.O. 1433100

FILE: H:\1433100\DWGS\LA-SHEETS\1433100_WHITTIER PLAZA_LANDSCAPE_SHEETS.DWG PLOTTED: Jun 20, 2014 - 12:06:36 PM (Michael Speckman)

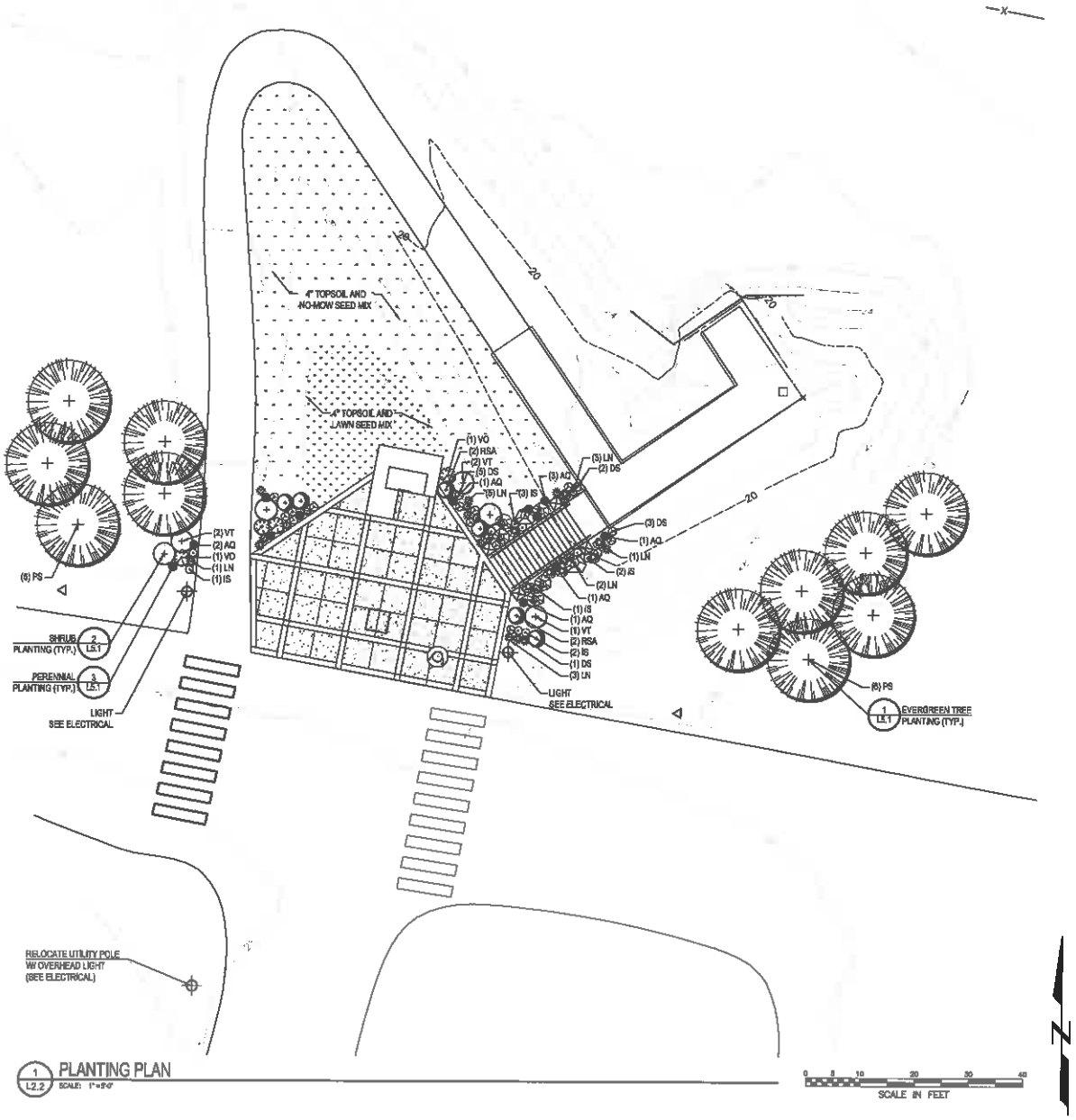

1 L2.2 PLANTING PLAN
SCALE: 1"=20'-0"

PLANTING SCHEDULE

QTY	SYMBOL	LABEL	LATIN NAME	COMMON NAME	SIZE	FURNISHED	NOTES
EVERGREEN TREES							
11		PS	PICEA SITCHENSIS	SITKA SPRUCE	9' HT.	B&B	2-3 HEIGHT-WIDTH RATIO
SHRUBS							
6		RSA	ROSA RUGOSA 'HANSA'	'HANSA' RUGOSA ROSE	24" HT.	CONTAINER	
4		VO	VACCINIUM OVALIFOLIUM	EARLY BLUEBERRY	18" HT.	CONTAINER	
6		VT	VIBURNUM TRILOBUM	HIGHBUSH CRANBERRY	36" HT.	CONTAINER	
PERENNIALS							
12		AQ	AQUILEGIA	COLUMBINE	1 GAL	CONTAINER	18" O.C. TRIANGULAR SPACING
16		DS	DICENTRA SPECTABILIS	BLEEDING HEART	1 GAL	CONTAINER	18" O.C. TRIANGULAR SPACING
19		IS	IRIS SETOSA	WILD IRIS	1 GAL	CONTAINER	18" O.C. TRIANGULAR SPACING
20		LN	LUPINUS NOOTKATENSIS	ALASKAN LUPINE	1 GAL	CONTAINER	18" O.C. TRIANGULAR SPACING
MISCELLANEOUS							
			4" TOPSOIL AND LAWN SEED MIX				
			4" TOPSOIL AND NO-MOW SEED MIX				
2			BOULDER TYPE A				
5			BOULDER TYPE B				
6			BOULDER TYPE C				

GENERAL NOTES:

1. ALL PLANTS ARE NURSERY GROWN UNLESS SPECIFIED OTHERWISE.
2. ALL PLANTING BEDS SHALL RECEIVE 18" TOPSOIL AND 3" DEPTH SHREDDED BARK MULCH.
3. REFER TO SHEET L0.1 FOR PLANTING DETAILS.
4. 4" TOPSOIL AND SEED ALL DISTURBED AREAS WITH SEED MIX NOTED ON PLANS.
5. GROUP BOULDERS IN A RANDOM MIX WITHIN SIZE RANGE SHOWN ON PLANS.

STATE OF ALASKA 49TH
Michael Spadaman
No. 12482
2/20/2014
PROFESSIONAL LANDSCAPE ARCHITECT

No.	Date	REVISIONS Revision	By

USKH
CREATING VISIONS. IMPROVING ENVIRONMENTS.
Architecture • Engineering • Surveying
Planning • Environmental Services
3916 'A' Street
Anchorage, Alaska 99503
(907) 276-4246
564 4th Avenue,
Suite 103
Fairbanks, Alaska 99701
(907) 452-2123
3017 Clifton Drive
Suite 201
Juneau, Alaska 99801
(907) 790-3801
351 W. Parks Highway
Suite 200
Wasilla, Alaska 99654
(907) 376-7515
www.USKH.com

Project:
Whittier Historic Railroad Plaza

City of Whittier
Whittier, AK

Project Mgr.	KG	
Drawn	KG	MS
Checked	JP	MS
Date	JUNE 20, 2014	

Sheet Contents:
PLANTING PLAN

Sheet No.:
L2.2

USKH W.O. 1433100

FILE: E:\1433100\DWGS\LA\SHEETS\1433100_WHITTIER PLAZA LANDSCAPE SHEETS.DWG PLOTTED: Jun 20, 2014 - 12:08:35 PM (Michael Spadaman)

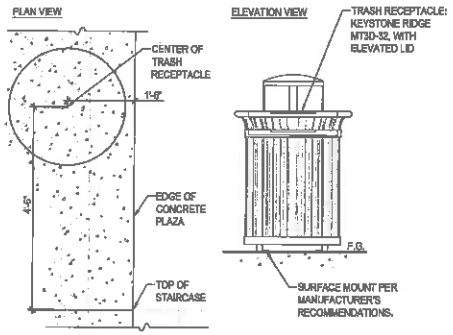

6 L5.1 TRASH RECEPTACLE
SCALE: 3/4"=1'-0"
dl-bld-dtl.dwg

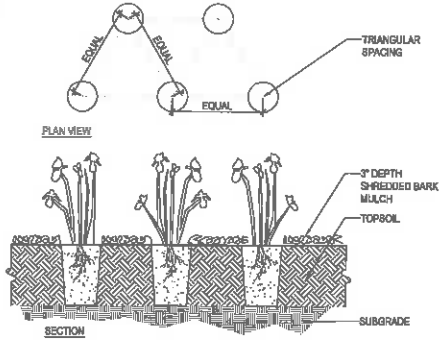

3 L5.1 PERENNIAL PLANTING
SCALE: 1"=1'-0"
dl-perr-bld.dwg

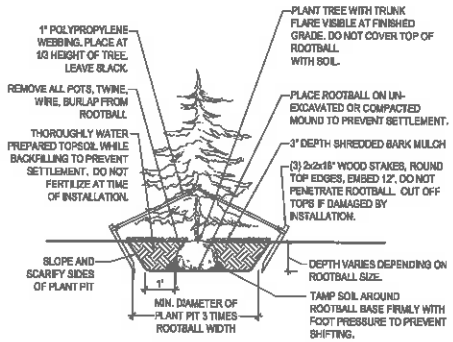

1 L5.1 EVERGREEN TREE PLANTING
SCALE: 1"=1'-0"
dl-tree-evgr-ebld.dwg

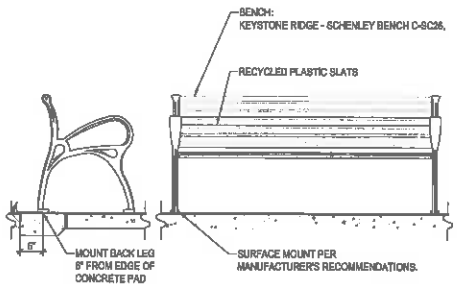

6 L5.1 BENCH
SCALE: 3/4"=1'-0"
dl-furn-bench.dwg

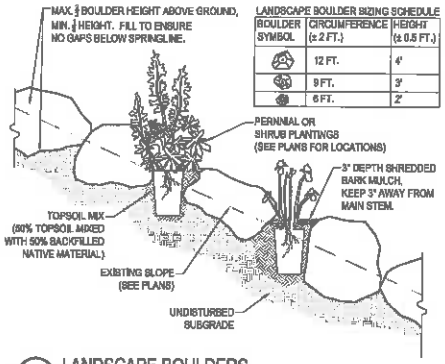

LANDSCAPE BOULDER SIZING SCHEDULE

BOULDER SYMBOL	CIRCUMFERENCE (± 2 FT.)	HEIGHT (± 0.5 FT.)
	12 FT.	4'
	9 FT.	3'
	6 FT.	2'

4 L5.1 LANDSCAPE BOULDERS
SCALE: 3/4"=1'-0"
dl-bld-slope.dwg

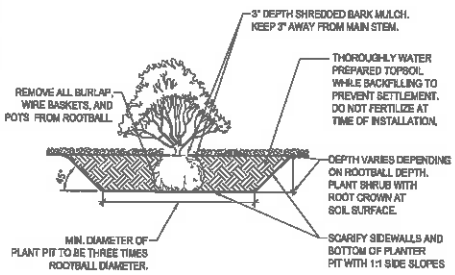

2 L5.1 SHRUB PLANTING
SCALE: 3/4"=1'-0"
dl-shrb.dwg

No.	Date	Revision	By

REVISIONS

USKH
SHARED VISION. UNRIVALED APPROACH.
Architecture • Engineering • Surveying
Planning • Environmental Services
2515 'A' Street
Anchorage, Alaska 99503
(907) 272-4282
640 4th Avenue,
Suite 102
Fairbanks, Alaska 99701
(907) 452-5128
3217 Clinton Drive
Suite 201
Juneau, Alaska 99801
(907) 790-2801
301 W. Parks Highway
Suite 200
Wasilla, Alaska 99654
(907) 376-7510
www.USKH.com

Project:
Whittier Historic Railroad Plaza
City of Whittier
Whittier, AK

Project Mgr.	KG	
Drawn	KG	MS
Checked	JP	MS
Date	JUNE 20, 2014	

Sheet Contents:
DETAILS

Sheet No.:
L5.1

USKH W.O. 1433100

FILE: L:\1433100\DWGS\LSHEETS\1433100_WHITTIER_PLAZA_LANDSCAPE_SHEETS.DWG PLOTTED: Jun 20, 2014 - 12:08:39 PM (Michael Spectmon)

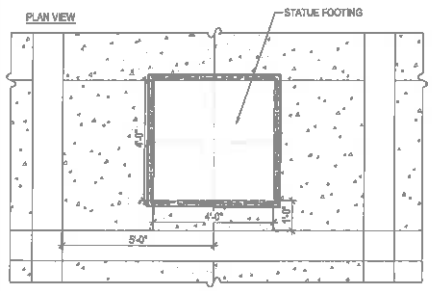

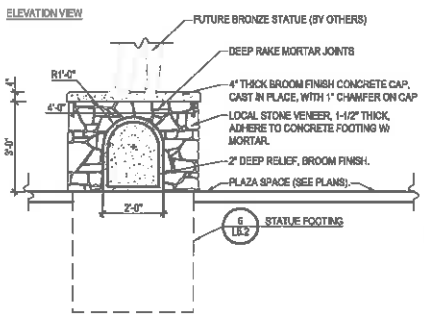

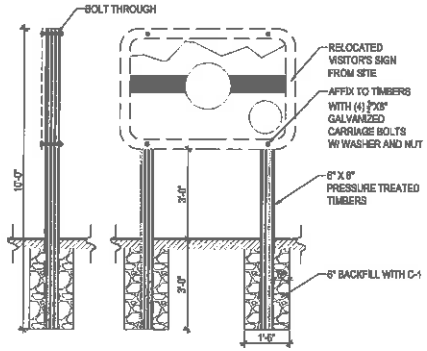

3 L5.2 RELOCATED VISITOR'S SIGN
SCALE: 1/2"=1'-0"
d-sign-vsit.dwg

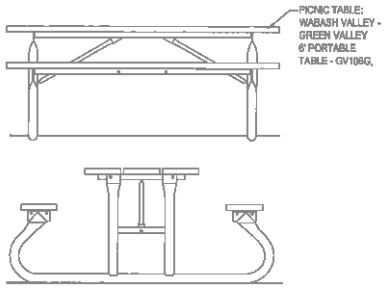

1 L5.2 PICNIC TABLE
SCALE: 3/4"=1'-0"
d-uns-tbl.dwg

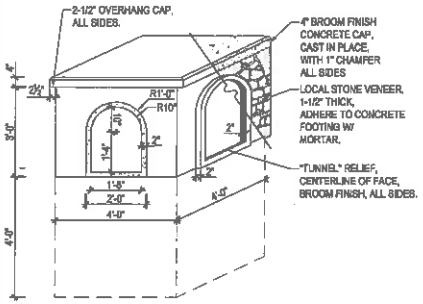

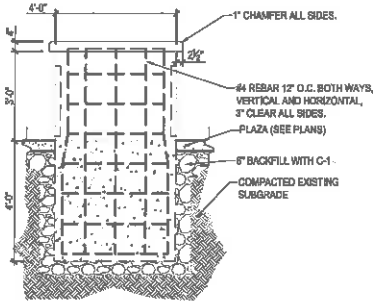

5 L5.2 STATUE FOOTING
SCALE: 1/2"=1'-0"
d-bmp-stat-base.dwg

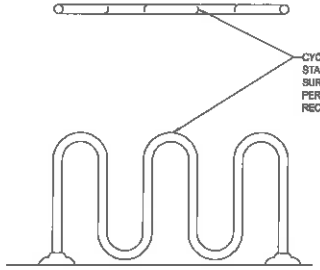

4 L5.2 BIKE RACK
SCALE: 3/4"=1'-0"
d-bike-rack.dwg

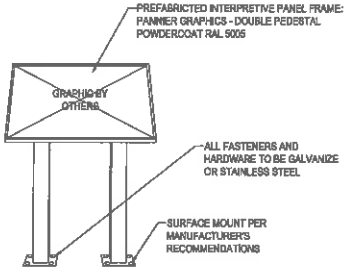

2 L5.2 INTERPRETIVE PANEL
SCALE: 3/4"=1'-0"
d-int-panel.dwg

STATE OF ALASKA
Michael Spackman
No. 12492
PROFESSIONAL ENGINEER

No.	Date	Revision	By

REVISIONS

USKH
SHARED VISION. SHARED APPROACH.
Architecture • Engineering • Surveying
Planning • Environmental Services
3518 W Street
Anchorage, Alaska 99503
(907) 276-4348
844 4th Avenue,
Suite 103
Fairbanks, Alaska 99701
(907) 452-2128
3077 Gilman Drive
Suite 201
Juneau, Alaska 99801
(907) 780-2801
251 W. Palmer Highway
Suite 200
Wasilla, Alaska 99654
(907) 376-2615
www.USKH.com

Project:
Whittier Historic Railroad Plaza

City of Whittier
Whittier, AK

Project Mgr.	KG	
Drawn	KG	MS
Checked	JP	MS
Date	JUNE 20, 2014	

Sheet Contents:
DETAILS

Sheet No.:
L5.2

USKH W.O. 1433100

FILE: I:\1433100\DWGS\LA\SHEETS\1433100_WHITTIER PLAZA LANDSCAPE SHEETS.DWG PLOTTED: Jun 20, 2014 - 12:26:40 PM (Michael Spackman)

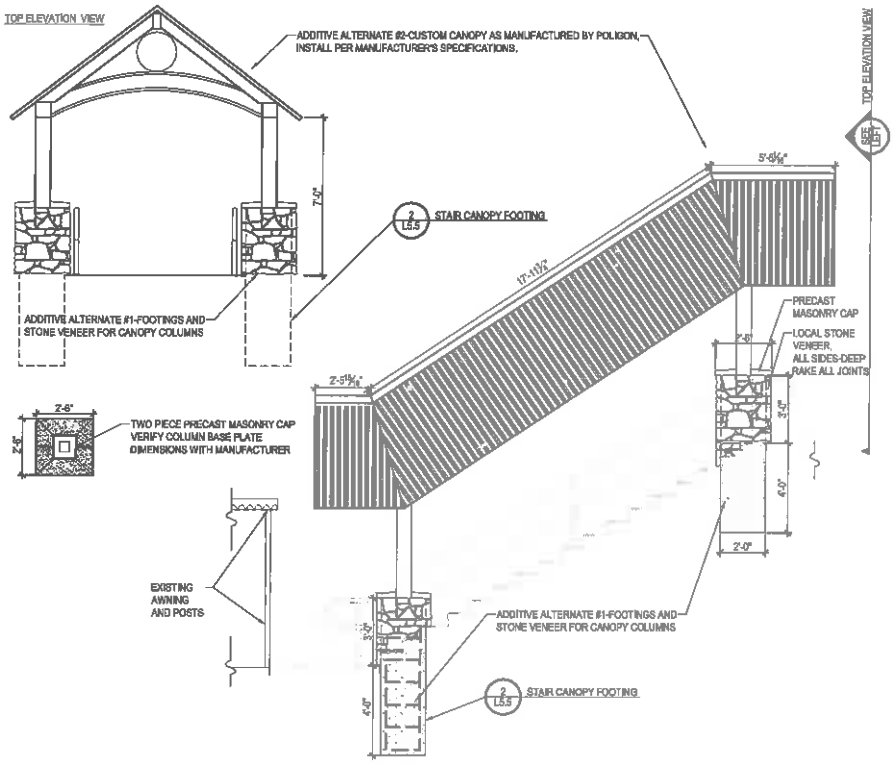

2 L5.3 STAIRCASE CANOPY-ADDITIVE ALTERNATE #2
SCALE: 3/8"=1'-0"

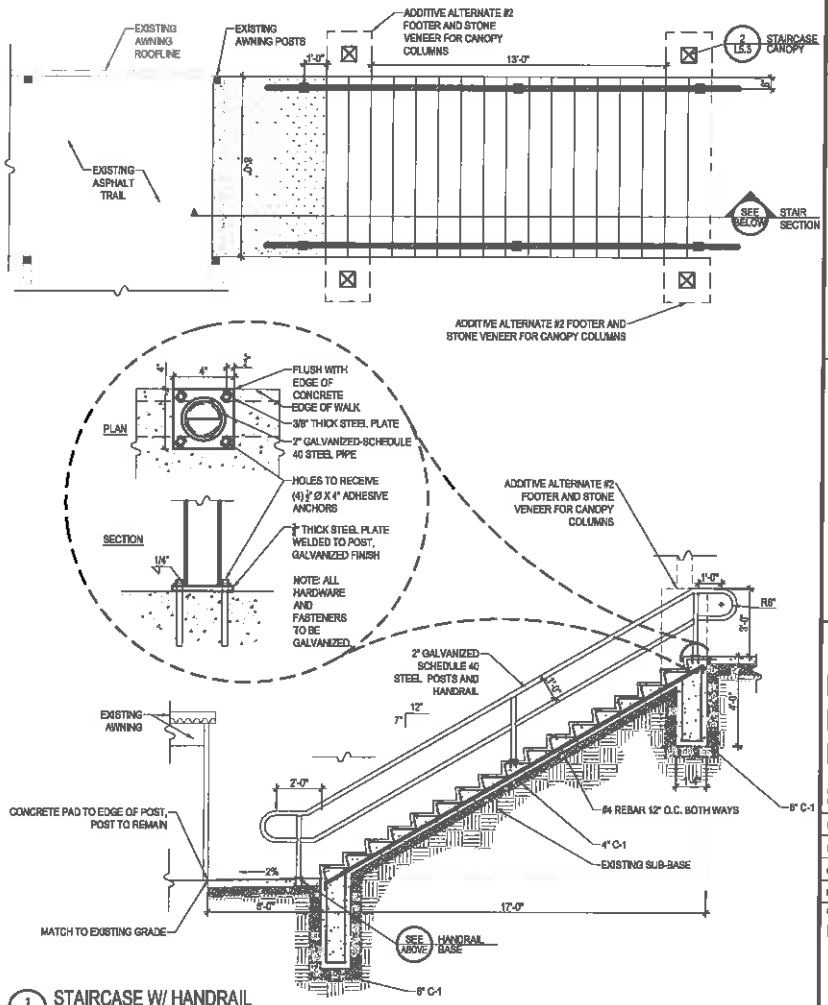

1 L5.3 STAIRCASE W/ HANDRAIL
SCALE: 3/8"=1'-0"

STATE OF ALASKA 49TH Michael Spackman No. 12492 REGISTERED PROFESSIONAL LANDSCAPE ARCHITECT

No.	Date	Revision	By

REVISIONS

USKH
SHARED VISION, GRAVED APPROACH.
Architecture • Engineering • Surveying
Planning • Environmental Services

2515 K Street, Anchorage, Alaska 99503
(907) 279-6345

544 4th Avenue, Suite 102
Fairbanks, Alaska 99701
(907) 452-2128

3017 Clinton Drive
Suite 201
Juneau, Alaska 99801
(907) 790-2001

361 W. Parks Highway
Suite 205
Wasilla, Alaska 99654
(907) 376-7616

www.USKH.com

Project:
Whittier Historic Railroad Plaza

City of Whittier
Whittier, AK

Project Mgr.	KG	
Drawn	KG	MS
Checked	JP	MS
Date	JUNE 20, 2014	

Sheet Contents:
DETAILS

Sheet No.:
L5.3

USKH W.O. 1433100

FILE: I:\1433100\DWGS\L\SHEETS\1433100_WHITTIER PLAZA LANDSCAPE SHEETS.DWG PLOTTED: Jun 20, 2014 - 12:08:42 PM (Michael Spackman)

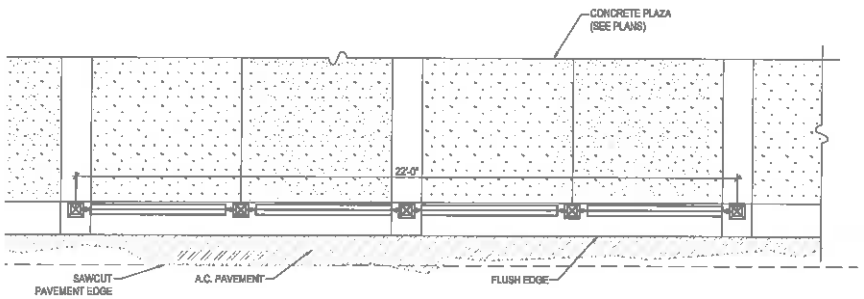

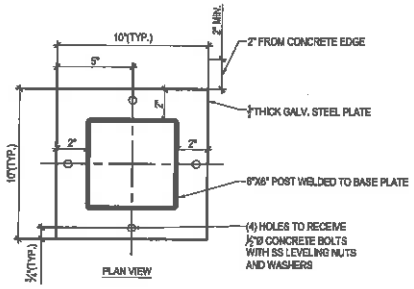

1 L5.4 POST BASE PLATE
SCALE: 3/8"=1'-0"
d1-base-foot.dwg

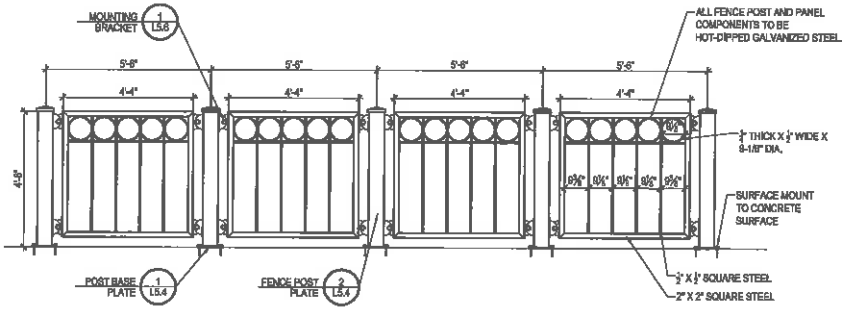

2 L5.4 DECORATIVE FENCE
SCALE: 1/2"=1'-0"
d-fence-sub-base.dwg

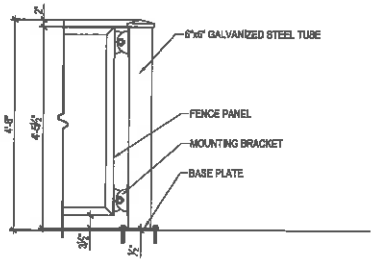

2 L5.5 FENCE POST
SCALE: 3/4"=1'-0"
d1-fence-post.dwg

STATE OF ALASKA
Michael Spackman
No. 10262
EXPIRES 12/31/2014
PROFESSIONAL ENGINEER

No.	Date	Revision	By
REVISIONS			

USKH
SHARED Vision. Unlimited Approach.
Architecture • Engineering • Surveying
Planning • Environmental Services
3518 W Street
Anchorage, Alaska 99503
(907)276-2649
844 4th Avenue,
Suite 102
Fairbanks, Alaska 99701
(907) 452-5128
3217 Clinton Drive
Suite 201
Juneau, Alaska 99801
(907) 790-2931
111 W. Parks Highway
Suite 200
Wasilla, Alaska 99654
(907) 376-7515
www.USKH.com

Project:
Whittier Historic Railroad Plaza

City of Whittier
Whittier, AK

Project Mgr.	KG	
Drawn	KG	MS
Checked	JP	MS
Date	JUNE 20, 2014	

Sheet Contents:
DETAILS

Sheet No.:
L5.4

USKH W.O. 1433100

FILE: \\1433100\DWGS\L\SHEETS\1433100_WHITTIER PLAZA LANDSCAPE SHEETS.DWG PLOTTED: Jun 20, 2014 - 12:06:43 PM (Michael Spackman)

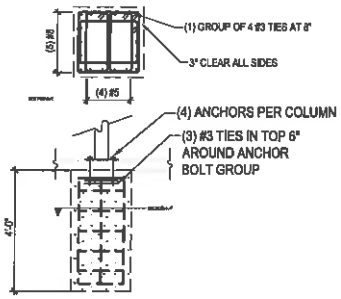

BASE BID-SHELTER COLUMN FOOTING

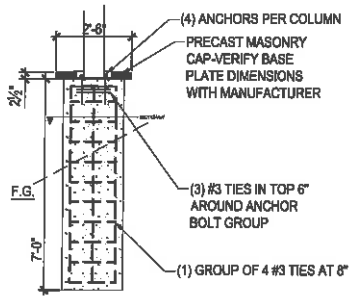

BID ALTERNATE #1-STAIR CANOPY FOOTING

2 L5.5 SHELTER AND CANOPY FOOTINGS
SCALE: 1/2"=1'-0"

EXISTING MONUMENT - PLAN VIEW-BASE

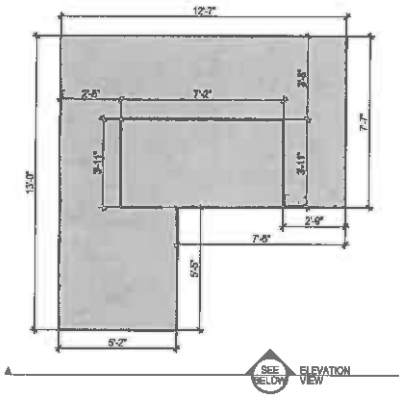

ELEVATION VIEW

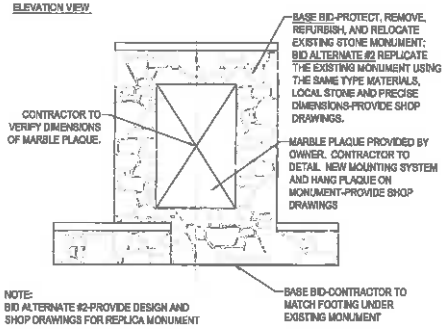

NOTE:
BID ALTERNATE #2-PROVIDE DESIGN AND SHOP DRAWINGS FOR REPLICA MONUMENT

1 L5.5 RAILROAD MONUMENT
SCALE: 3/8"=1'-0"

STATE OF ALASKA 49TH
Michael Sundman
No. 12482
PROFESSIONAL ENGINEER

No.	Date	Revision	By

REVISIONS

USKH
Architecture • Engineering • Surveying
Planning • Environmental Services

2512 'A' Street
Anchorage, Alaska 99503
(907) 276-4245

544 4th Avenue,
Suite 102
Fairbanks, Alaska 99701
(907) 452-5139

3017 Clifton Drive
Suite 201
Juneau, Alaska 99801
(907) 790-8901

301 W. Parks Highway
Suite 200
Wasilla, Alaska 99654
(907) 376-7818

www.uskh.com

Project:
Whittier Historic Railroad Plaza

City of Whittier
Whittier, AK

Project Mgr.	KG	
Drawn	KG	MS
Checked	JP	MS
Date	JUNE 20, 2014	

Sheet Contents:
DETAILS

Sheet No.:
L5.5

USKH W.O. 1433100

FILE: I:\1433100\DWGS\LA\SHEETS\1433100_WHITTIER PLAZA LANDSCAPE SHEETS.DWG PLOTTED: Jun 20, 2014 - 12:08:44 PM (Michael Sundman)

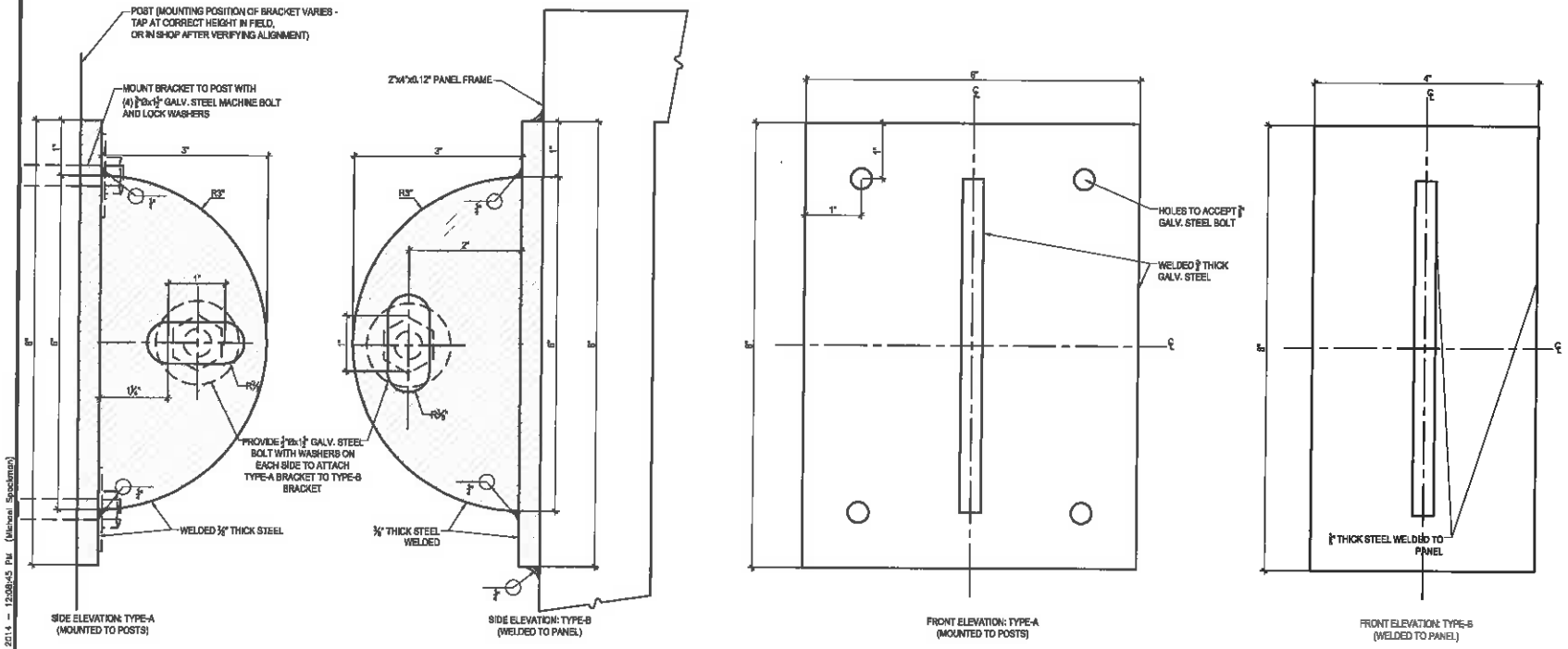

SIDE ELEVATION: TYPE-A (MOUNTED TO POSTS)

SIDE ELEVATION: TYPE-B (WELDED TO PANEL)

FRONT ELEVATION: TYPE-A (MOUNTED TO POSTS)

FRONT ELEVATION: TYPE-B (WELDED TO PANEL)

1 / L5.6 MOUNTING BRACKET
SCALE: 12"=1'-0"

FILE: I:\1433100\DWGS\L\SHEETS\1433100_WHITTIER PLAZA LANDSCAPE SHEETS.DWG PLOTTED: Jun 20, 2014 - 12:08:45 PM (Michael Spackman)

STATE OF ALASKA 49TH Michael Spackman No. 13492 6/20/2014 REGISTERED PROFESSIONAL LANDSCAPE ARCHITECT

No.	Date	Revision	By

REVISIONS

USKH
SHARED VISION. DISTRIBUTED APPROACH.
Architecture • Engineering • Surveying
Planning • Environmental Services

2819 W Street
Anchorage, Alaska 99503
(907) 375-4248

544 4th Avenue,
Suite 102
Fairbanks, Alaska 99701
(907) 452-2125

3617 Clinton Drive
Suite 201
Juneau, Alaska 99801
(907) 780-2801

251 W. Parks Highway
Suite 200
Wasilla, Alaska 99654
(907) 376-7818

www.USKH.com

Project:
Whittier Historic Railroad Plaza

City of Whittier
Whittier, AK

Project Mgr.	KG
Drawn	
Checked	
Date	JUNE 20, 2014

Sheet Contents:
LANDSCAPE DETAILS

Sheet No.:
L5.6

USKH W.O. 1433100

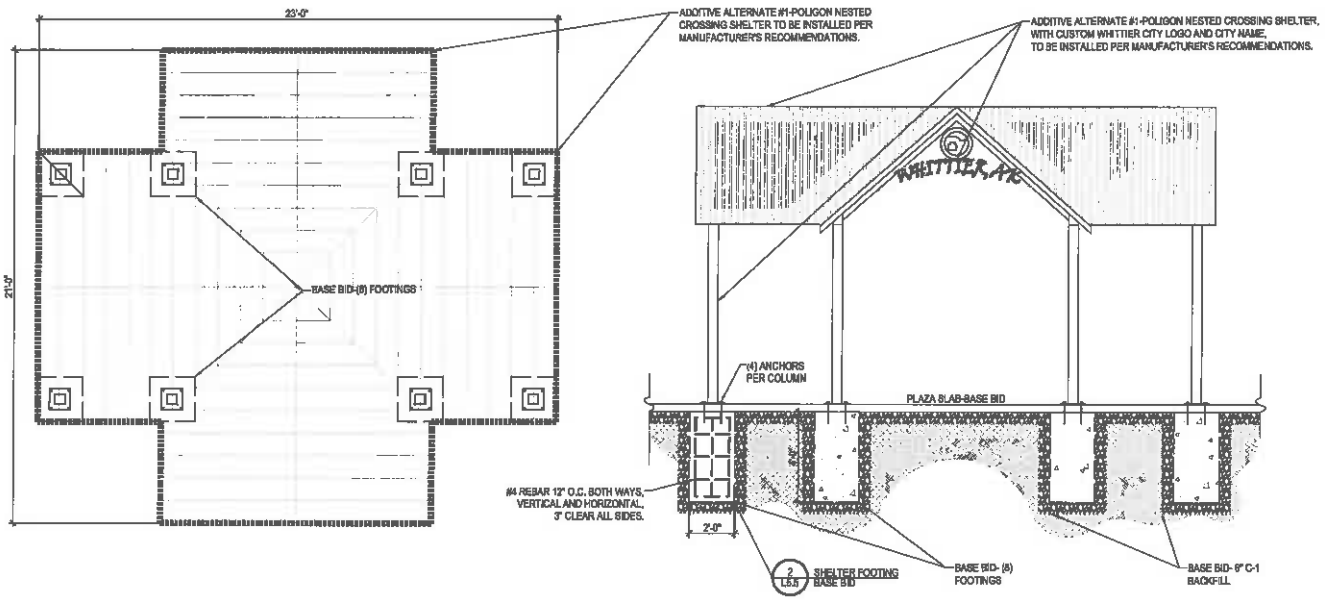

1 L5.7 SHELTER-ADDITIVE ALTERNATE #2 & BASE BID-FOOTINGS
SCALE: 3/8"=1'-0"

dr-Rodrig

REVISIONS

No.	Date	Revision	By

USKH
Architecture • Engineering • Surveying
Planning • Environmental Services
2515 'A' Street
Anchorage, Alaska 99503
(907) 276-4948
544 4th Avenue,
Suite 102
Fairbanks, Alaska 99701
(907) 452-2126
9097 Glacier Drive
Suite 201
Juneau, Alaska 99801
(907) 790-9907
2014 W. Parks Highway
Suite 202
Wasilla, Alaska 99654
(907) 376-7815
www.USKH.com

Project:
Whittier Historic Railroad Plaza

City of Whittier
Whittier, AK

Project Mgr.	KG
Drawn	
Checked	
Date	JUNE 20, 2014

Sheet Contents:
LANDSCAPE DETAILS

Sheet No.:
L5.7

USKH W.O. 1433100

FILE: I:\1433100\DWGS\LS\SHEETS\1433100_WHITTIER PLAZA LANDSCAPE SHEETS.DWG PLOTTED: Jun 20, 2014 - 12:08:47 PM (Michael Sundeman)

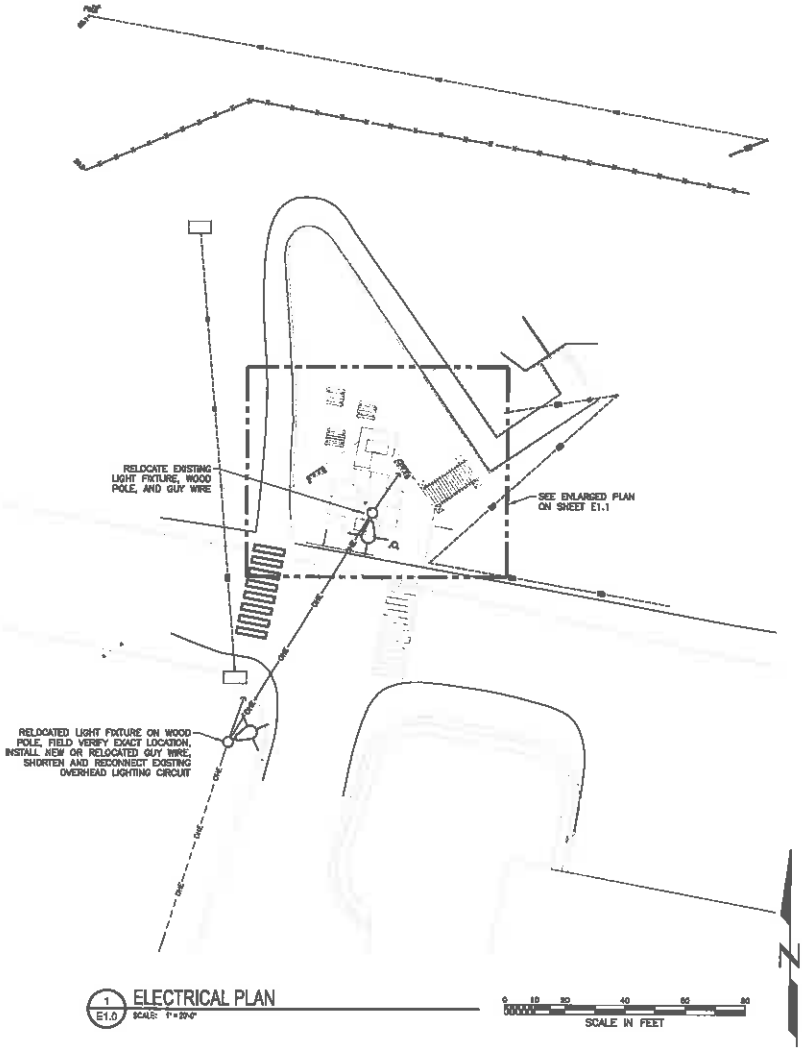

1 E1.0 ELECTRICAL PLAN
SCALE: 1" = 20'-0"

ELECTRICAL LEGEND

	POLE MOUNTED STREET LIGHT LUMINAIRE
OHE	ELECTRICAL CIRCUIT: OH = OVERHEAD, UG = UNDERGROUND, E = ELECTRIC, T = TELEPHONE, C = CATV, SG = SPAN GUY
J	IN-GRADE JUNCTION BOX
	CONDUIT STUBBED & CAPPED OR BUSHED AS NOTED
	RACEWAY UP
	UNDERGROUND OR UNDER FLOOR CIRCUIT
	REFERENCE TO SHEET NOTE
	REFERENCE TO REVISION

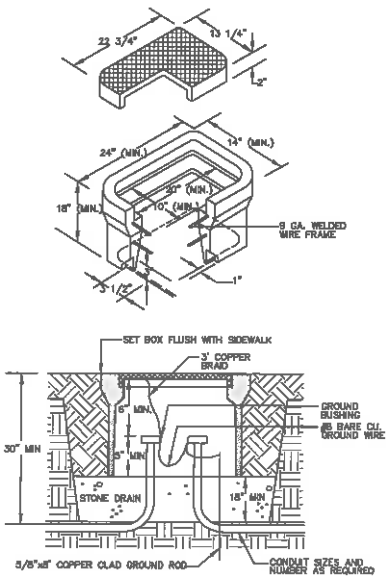

2 E1.0 TYPE 1A JUNCTION BOX DETAIL
SCALE: NONE

STATE OF ALASKA 49TH LUCAS SCHNELLER EE-11598 REGISTERED PROFESSIONAL ENGINEER
8/20/14

REVISIONS			
No.	Date	Revision	By

www.USKH.com

Project:
Whittier Historic Railroad Plaza

City of Whittier
Whittier, AK

Project Mgr.	KG
Drawn	LPS
Checked	GRH
Date	JUNE 20, 2014

Sheet Contents:
ELECTRICAL LEGEND, PLAN, AND DETAILS

Sheet No.:
E1.0

USKH W.O. 1433100

FILE: I:\1433100\DWGS\E\SHEETS\1433100_E10-11.DWG PLOTTED: Jun 20, 2014 - 11:07:09 AM (Lucas Schneller)

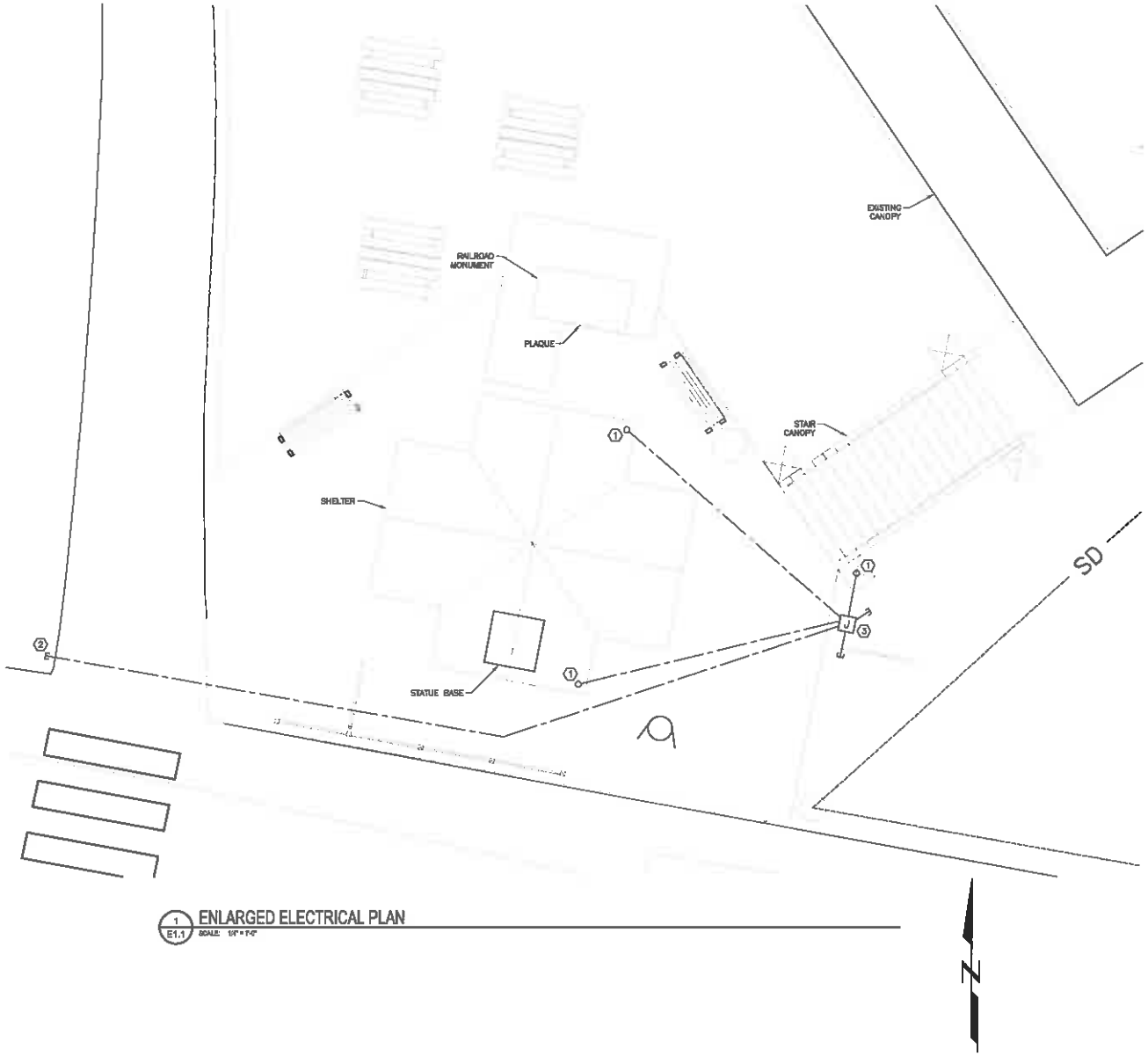

1 E1.1 ENLARGED ELECTRICAL PLAN
SCALE: 1/8" = 1'-0"

GENERAL NOTES:

1. ALL UNDERGROUND CONDUITS SHALL BE GALVANIZED RIGID METAL CONDUIT WITH THREADED FITTINGS. TEMPORARY CAPS SHALL BE THREADED METAL OR PVC CAPS.
2. INSTALL PULL STRINGS IN ALL EMPTY CONDUITS.
3. CONDUITS SHALL BE BURIED 30" BELOW GRADE.

SHEET NOTES: (X)

1. STUB 1" CONDUIT UP INSIDE SHELTER COLUMN FOR FUTURE USE. EXTEND CONDUIT UP TO ELEVATION OF ACCESS OPENING AND CAP. COORDINATE ACCESS OPENING IN SUPPORT COLUMN AND ASSOCIATED COVER WITH STRUCTURE MANUFACTURER. PROVIDE ADDITIONAL CUTOUT WITH A COVER FOR A FUTURE JUNCTION BOX AND LIGHT FIXTURE AT APPROXIMATELY 8' ABOVE GRADE ON THE INSIDE FACE OF THE COLUMN.
2. STUB 2" CONDUIT 2' BEYOND EDGE OF PAVEMENT AND CAP FOR FUTURE USE. MARK LOCATION WITH STAKE AND LOCATE SURVEYED LOCATION ON AS-BUILT PLANS.
3. STUB CONDUITS INTO TYPE 1A JUNCTION BOX AND CAP FOR FUTURE USE. SEE DETAIL 2/E1.0. STUB OUT TWO ADDITIONAL 2" CONDUITS AS SHOWN AND CAP. LABEL CONDUITS WITH THEIR DESTINATION (WEST TRAIL, SHELTER, STAIR CANOPY, STUB SOUTH, STUB EAST).

STATE OF ALASKA 49TH LUCAS SCHNELLER ER-11599 REGISTERED PROFESSIONAL ENGINEER
8/20/14

No.	Date	Revision	By
REVISIONS			

www.USKH.com

Project:
Whittier Historic Railroad Plaza

City of Whittier
Whittier, AK

Project Mgr.	KG
Drawn	LPS
Checked	GRH
Date	JUNE 20, 2014

Sheet Contents:
ENLARGED ELECTRICAL PLAN

Sheet No.:
E1.1

USKH W.O. 1433100

FILE: I:\1433100\DWGS\E\SHEETS\1433100_E10-11.DWG PLOTTED: Jun 20, 2014 - 11:07:20 AM (Lucas Schneller)